



GOVT. DR. BABA SAHEB BHEEMRAO AMBEDAKAR PG COLLEGE
DONGARGAON. DIST- RAJNANDGAON (C.G.)

NAAC Accredited with B Grade

email-college.bsba@gmail.com , web site- www.bsba.com , Contact No.: 07745-271882



Total number of classrooms and seminar halls

S.NO.	ROOM NO.	REMARK	S.NO.	ROOM NO.	REMARK
1	1	CLASS ROOM	18	18	CLASS ROOM
2	2	CLASS ROOM	19	19	UNDER CONSTRUCTION
3	3	CLASS ROOM	20	20	UNDER CONSTRUCTION
4	4	CLASS ROOM+BOTANY LAB	21	21	CLASS ROOM
5	5	CLASS ROOM+ZOOLOGY LAB	22	22	CLASS ROOM
6	6	CLASS ROOM	23	23	CLASS ROOM
7	7	CLASS ROOM+CHEMISTRY LAB	24	24	CLASS ROOM+HOME SCIENCE LAB
8	8	CLASS ROOM+PHYSICS LAB	25	25	CLASS ROOM
9	9	CLASS ROOM+COMPUTER LAB	26	26	CLASS ROOM
10	10	CLASS ROOM+GEOGRAPHY LAB	27	27	CLASS ROOM
11	11	CLASS ROOM	28	28	CLASS ROOM
12	12	CLASS ROOM	29	-	SEMINAR HALL(01) (AUDITORIUM)
13	13	CLASS ROOM	30	29	CLASS ROOM
14	14	CLASS ROOM	31	30	CLASS ROOM
15	15	CLASS ROOM	32	31	CLASS ROOM
16	16	CLASS ROOM	33	32	CLASS ROOM
17	17	SMART CLASS ROOMS	-	-	-


DR. (SMT) B.N. MESHARAM
PRINCIPAL

GOVT.DR.BSBA PG COLLEGE DONGARGAON
DIST-RAJNANDGAON

Room No. - 01



XR7X+MFF, Dongargaon, Chhattisgarh 491661, India

**Latitude
20.9641464°**

**Local 01:21:11 PM
GMT 07:51:11 AM**

**Longitude
80.8486659°**

**Altitude 202.5 meters
Monday, 31-01-2022**

Room No. - 02



XR7X+MFF, Dongargaon, Chhattisgarh 491661, India

**Latitude
20.964038497768342°**

**Longitude
80.8486891631037°**

**Local 01:19:59 PM
GMT 07:49:59 AM**

**Altitude 246 meters
Monday, 31-01-2022**

Room No. - 03



 **GPS Map
Camera Lite**

XR7X+MFF, Dongargaon, Chhattisgarh 491661, India

**Latitude
20.96392450388521°**

**Longitude
80.84855035878718°**

**Local 01:22:47 PM
GMT 07:52:47 AM**

**Altitude 255 meters
Monday, 31-01-2022**

Room No. - 04



Room No. - 05



 **GPS Map
Camera Lite**

XR7X+MFF, Dongargaon, Chhattisgarh 491661, India

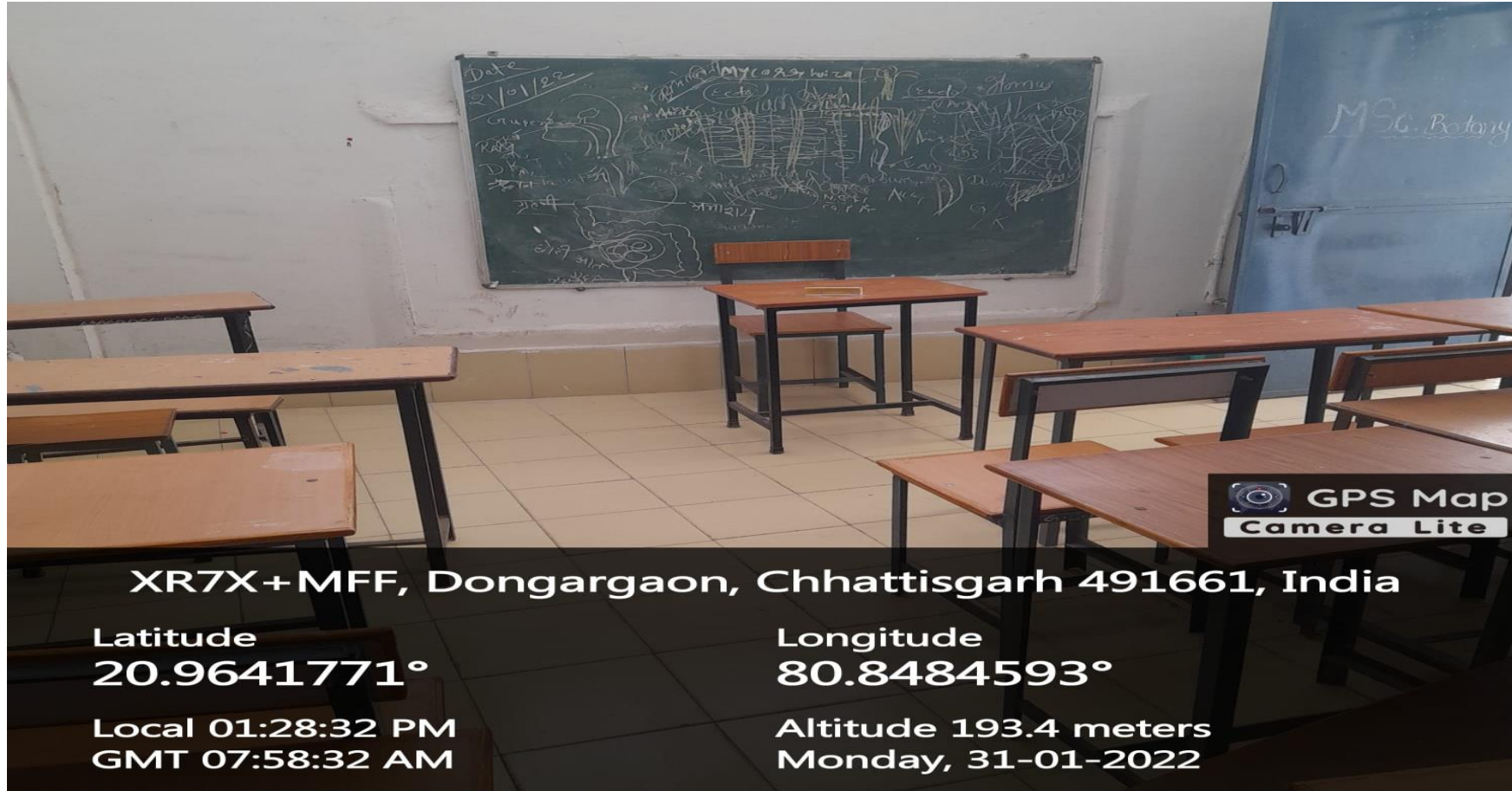
**Latitude
20.9641425°**

**Longitude
80.8486643°**

**Local 01:26:21 PM
GMT 07:56:21 AM**

**Altitude 202.5 meters
Monday, 31-01-2022**

Room No. – 06



XR7X+MFF, Dongargaon, Chhattisgarh 491661, India

**Latitude
20.9641771°**

**Local 01:28:32 PM
GMT 07:58:32 AM**

**Longitude
80.8484593°**

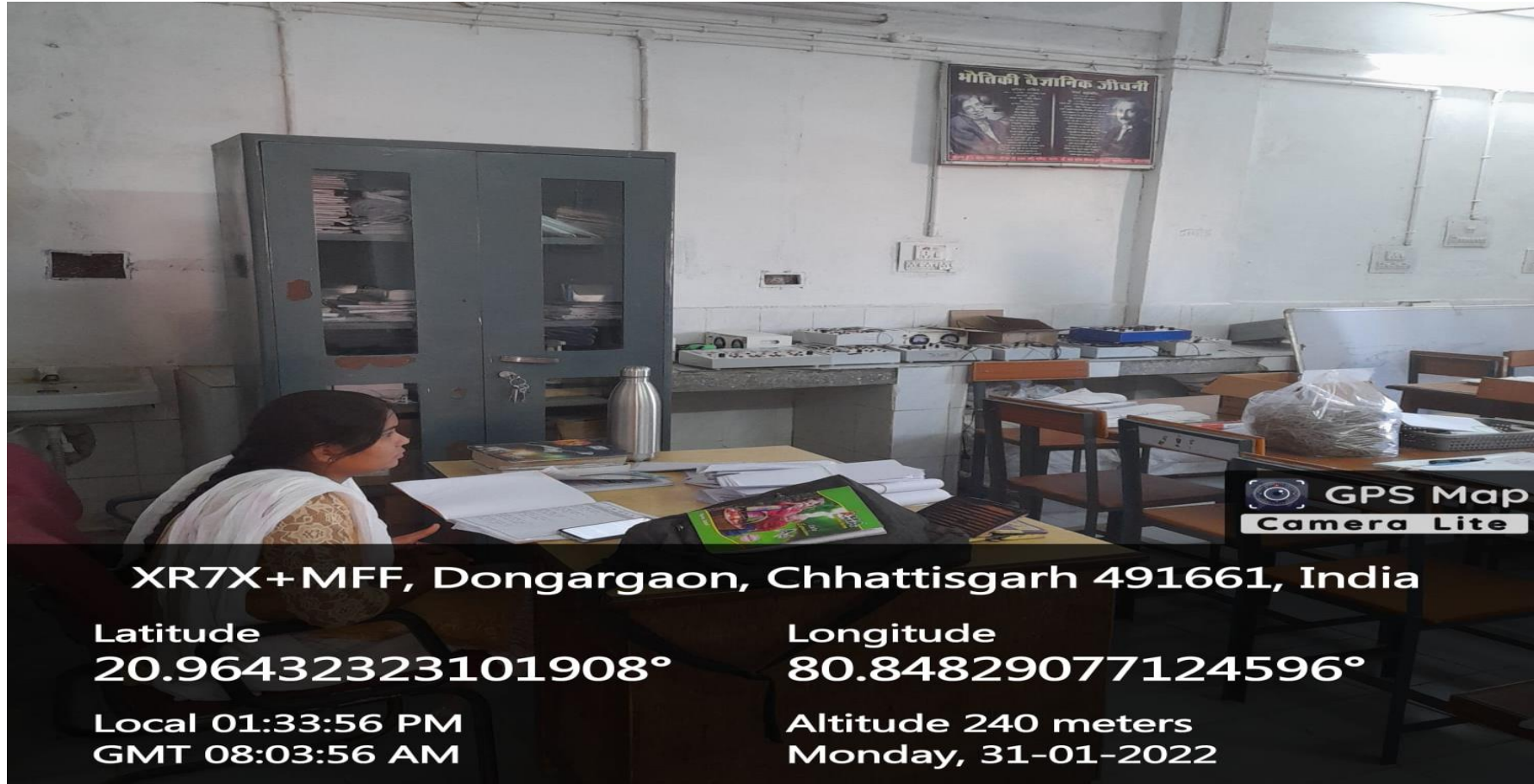
**Altitude 193.4 meters
Monday, 31-01-2022**

**GPS Map
Camera Lite**

Room No. - 07



Room No. - 08



Room No. - 09



Room No. - 10



GPS Map
Camera Lite

XR7X+MFF, Dongargaon, Chhattisgarh 491661, India

**Latitude
20.96421225462109°**

**Longitude
80.8484491892159°**

**Local 01:37:33 PM
GMT 08:07:33 AM**

**Altitude 246 meters
Monday, 31-01-2022**

Room No. – 11



GPS Map
Camera Lite

XR7X+MFF, Dongargaon, Chhattisgarh 491661, India

**Latitude
20.96414838451892°**

**Longitude
80.84838163107634°**

**Local 01:38:35 PM
GMT 08:08:35 AM**

**Altitude 257 meters
Monday, 31-01-2022**

Room No. - 12



Room No. - 13



Room No. - 14



Room No. - 15



Room No. - 16



XR7X+MFF, Dongargaon, Chhattisgarh 491661, India

**Latitude
20.964037156663835°**

**Longitude
80.84851297549903°**

**Local 01:44:36 PM
GMT 08:14:36 AM**

**Altitude 256 meters
Monday, 31-01-2022**

**GPS Map
Camera Lite**

Room No. - 17



Room No. - 18



ROOM NO. 19



GPS Map Camera



Dongargaon, Chhattisgarh, India

XR7X+MFF, Dongargaon, Chhattisgarh 491661, India

Lat 20.964046°

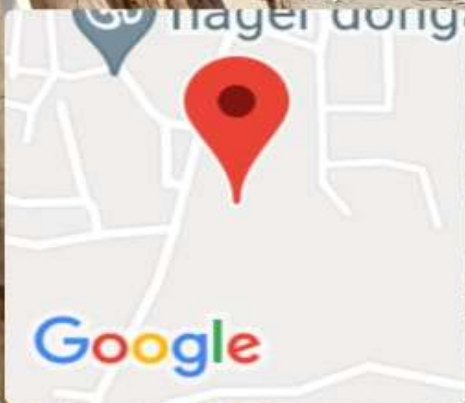
Long 80.848615°

08/02/22 01:47 PM

ROOM NO. 20



GPS Map Camera



Dongargaon, Chhattisgarh, India

College Rd, Dongargaon, Chhattisgarh 491661, India

Lat 20.964069°

Long 80.848584°


08/02/22 01:46 PM

Room No. - 21



Room No. - 22



 **GPS Map
Camera Lite**

XR7X+MFF, Dongargaon, Chhattisgarh 491661, India

**Latitude
20.964195197448134°**

**Longitude
80.84884473122656°**

**Local 01:56:35 PM
GMT 08:26:35 AM**

**Altitude 267 meters
Monday, 31-01-2022**

Room No. - 23



Room No. - 24



GPS Map
Camera Lite

XR7X+MFF, Dongargaon, Chhattisgarh 491661, India

**Latitude
20.96421°**

**Local 04:46:50 PM
GMT 11:16:50 AM**

**Longitude
80.84869666666667°**

**Altitude 258.2 meters
Thursday, 02-03-2022**

Room No. - 25



Room No. - 26



XR7X+MFF, Dongargaon, Chhattisgarh 491661, India

**Latitude
20.96423266455531°**

**Longitude
80.84846578538418°**

**Local 03:16:45 PM
GMT 09:46:45 AM**

**Altitude 241 meters
Tuesday, 01-02-2022**

Room No. - 27



 **GPS Map
Camera Lite**

XR7X+MFF, Dongargaon, Chhattisgarh 491661, India

**Latitude
20.96423266455531°**

**Longitude
80.84846578538418°**

**Local 03:17:51 PM
GMT 09:47:51 AM**

**Altitude 241 meters
Tuesday, 01-02-2022**

Room No. - 28



XR7X+MFF, Dongargaon, Chhattisgarh 491661, India

**Latitude
20.96423266455531°**


**Local 03:18:49 PM
GMT 09:48:49 AM**

**Longitude
80.84846578538418°**

**Altitude 241 meters
Tuesday, 01-02-2022**

Auditorium



 **GPS Map
Camera Lite**

XR7X+MFF, Dongargaon, Chhattisgarh 491661, India

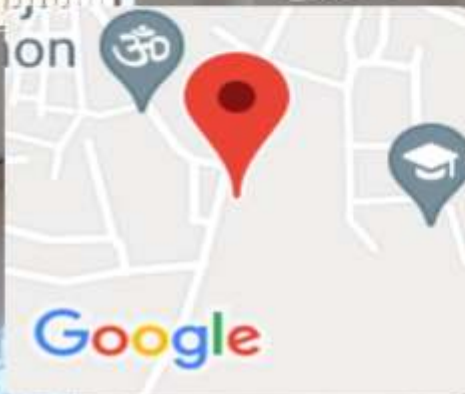
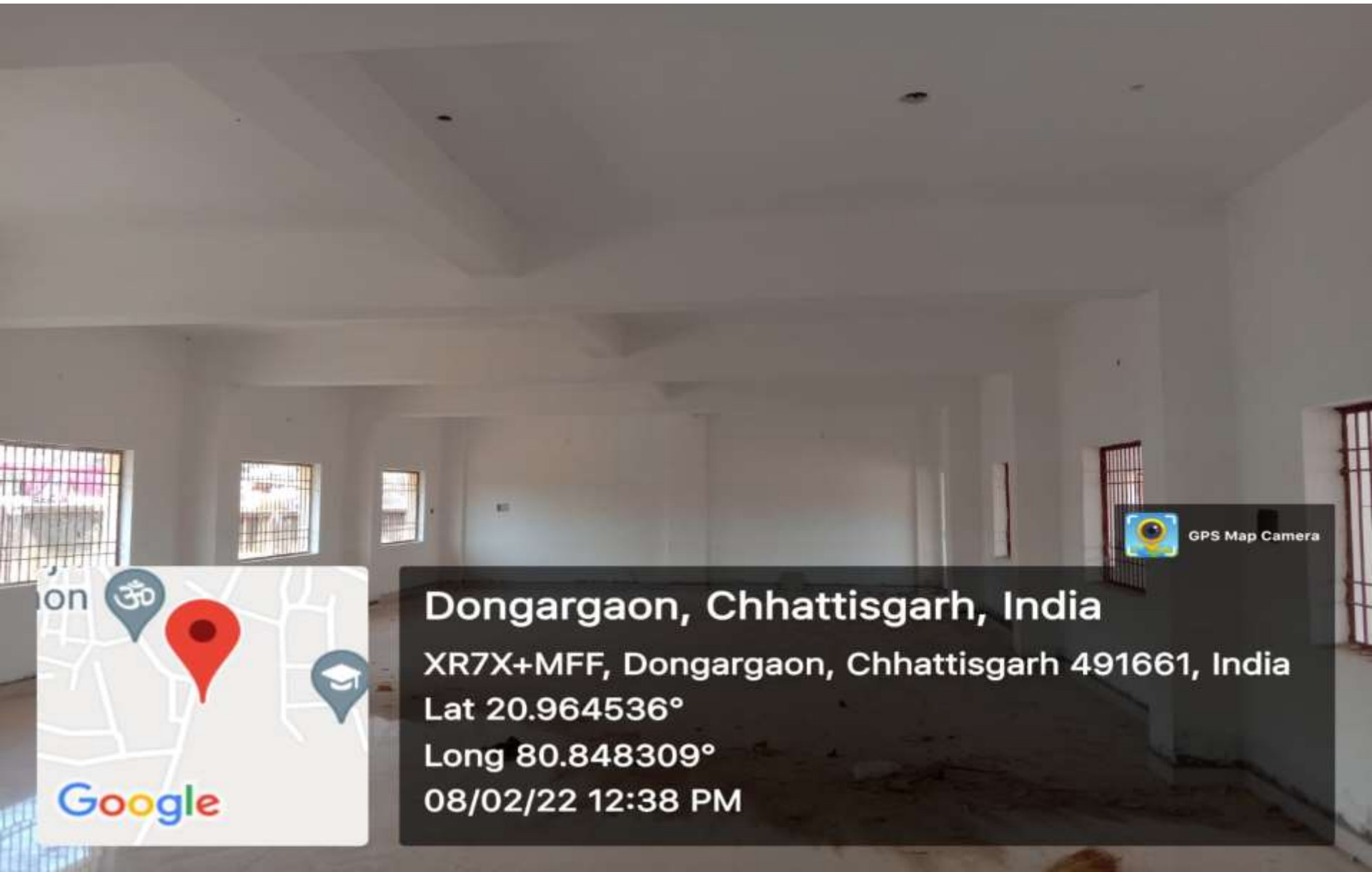
**Latitude
20.96418078057468°**

**Longitude
80.84859159775078°**

**Local 01:32:21 PM
GMT 08:02:21 AM**

**Altitude 248 meters
Wednesday, 17-11-2021**

ROOM NO. 29



GPS Map Camera

Dongargaon, Chhattisgarh, India

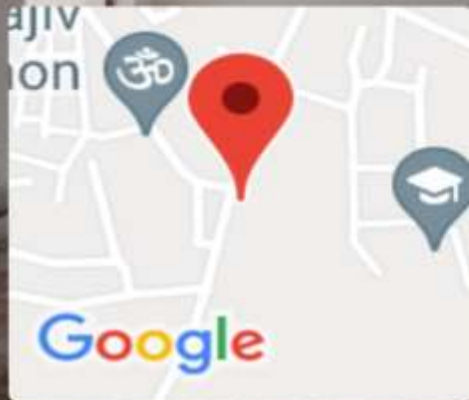
XR7X+MFF, Dongargaon, Chhattisgarh 491661, India

Lat 20.964536°

Long 80.848309°

08/02/22 12:38 PM

ROOM NO. 30

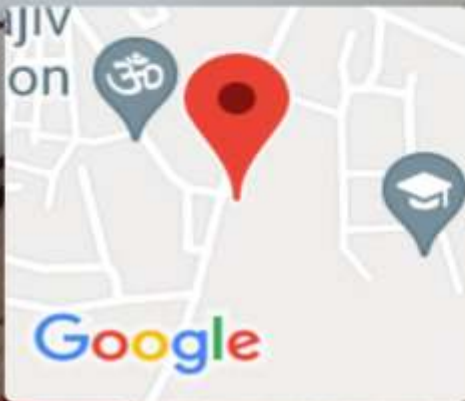


Dongargaon, Chhattisgarh, India
XR7X+MFF, Dongargaon, Chhattisgarh 491661, India
Lat 20.964772°
Long 80.848309°
08/02/22 12:39 PM




GPS Map Camera

ROOM NO. 31



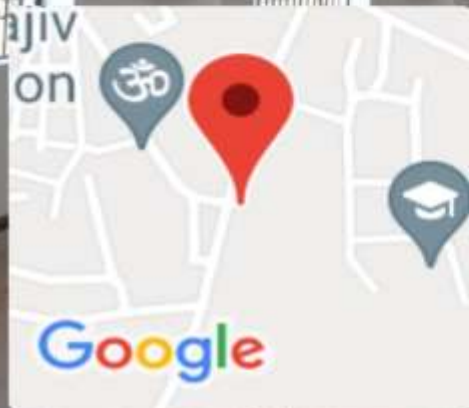
Dongargaon, Chhattisgarh, India
XR7X+MFF, Dongargaon, Chhattisgarh 491661, India
Lat 20.964827°
Long 80.848369°
08/02/22 12:40 PM



ROOM NO. 32



GPS Map Camera



Dongargaon, Chhattisgarh, India

XR7X+MFF, Dongargaon, Chhattisgarh 491661, India

Lat 20.964892°

Long 80.848349°

08/02/22 12:40 PM